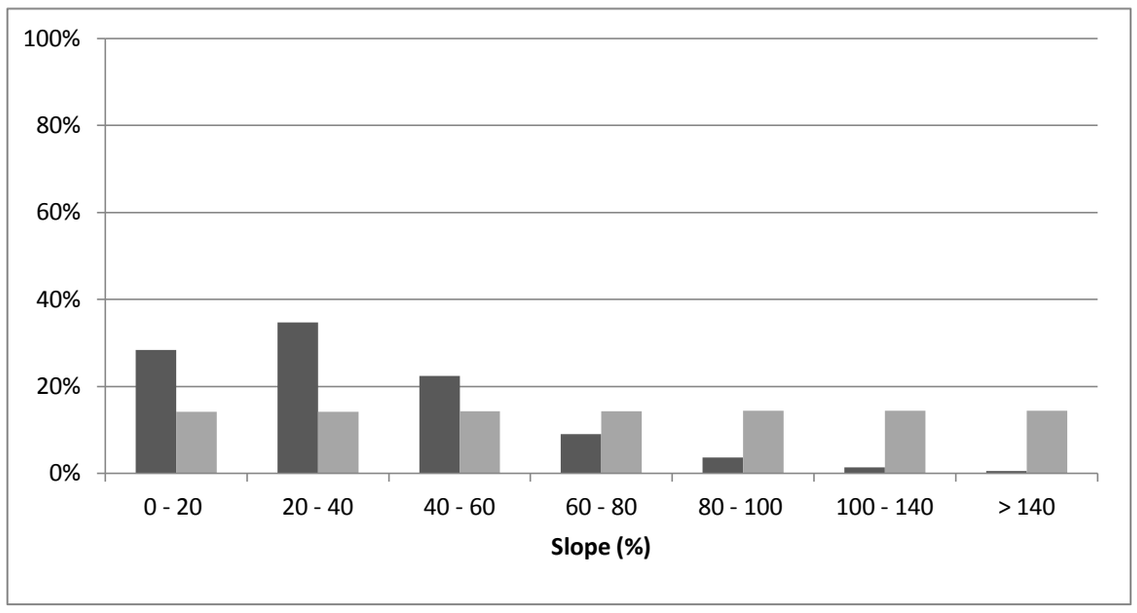
100%
80%
60%
40%
20%
0%
0 - 20
20 - 40
40 - 60
60 - 80
80 - 100
100 - 140
> 140
Slope (%)

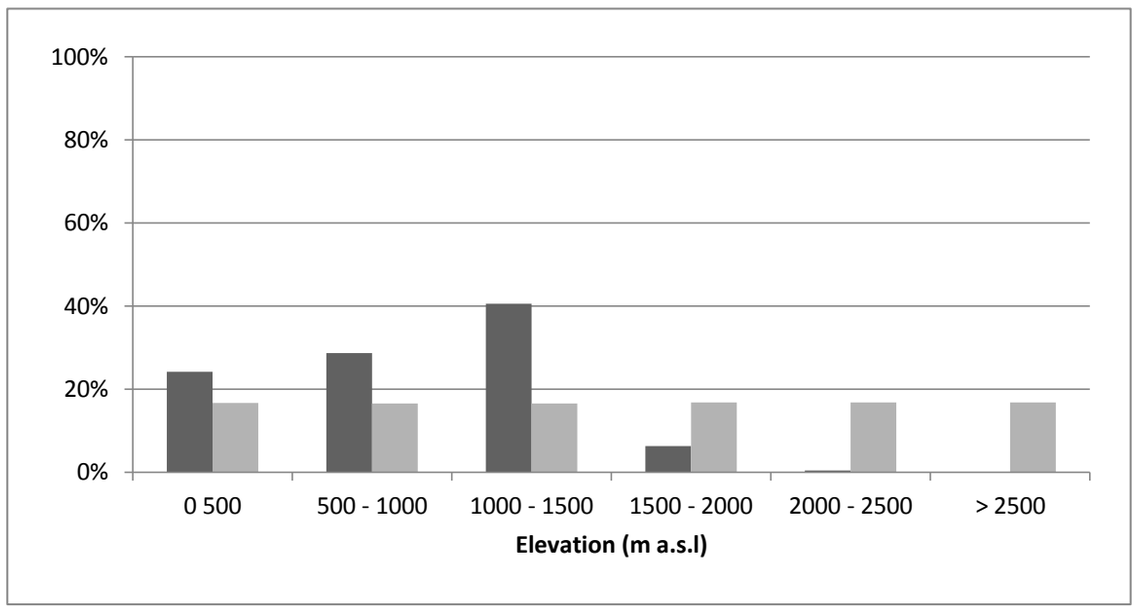
100%
80%
60%
40%
20%
0%
0 500
500 - 1000
1000 - 1500
1500 - 2000
2000 - 2500
> 2500
Elevation (m a.s.l)

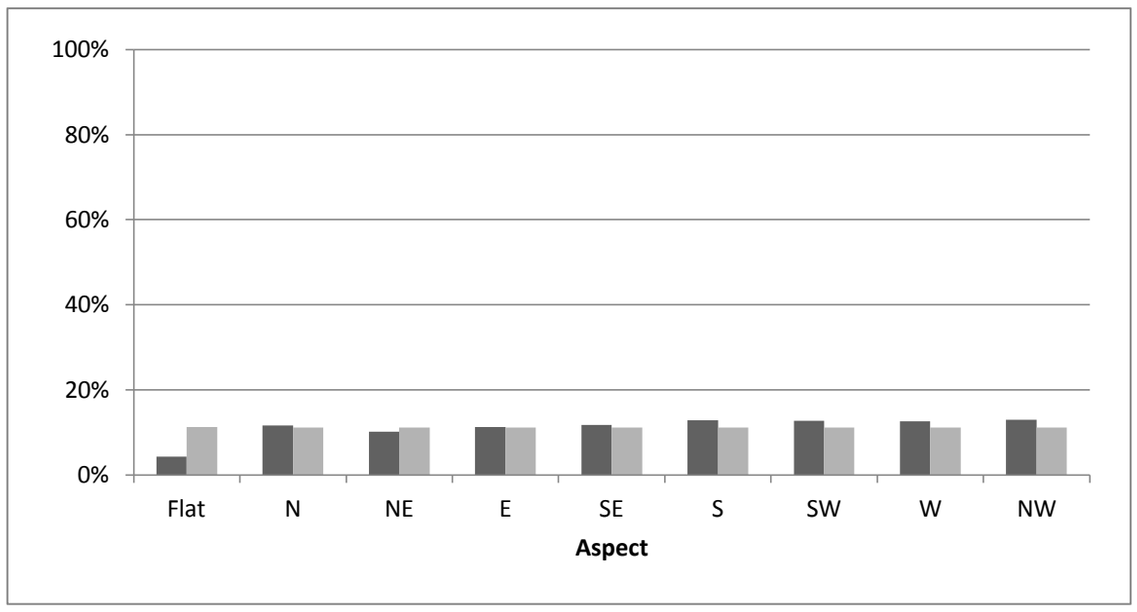
100%
80%
60%
40%
20%
0%
Flat
N
NE
E
SE
S
SW
W
NW
Aspect

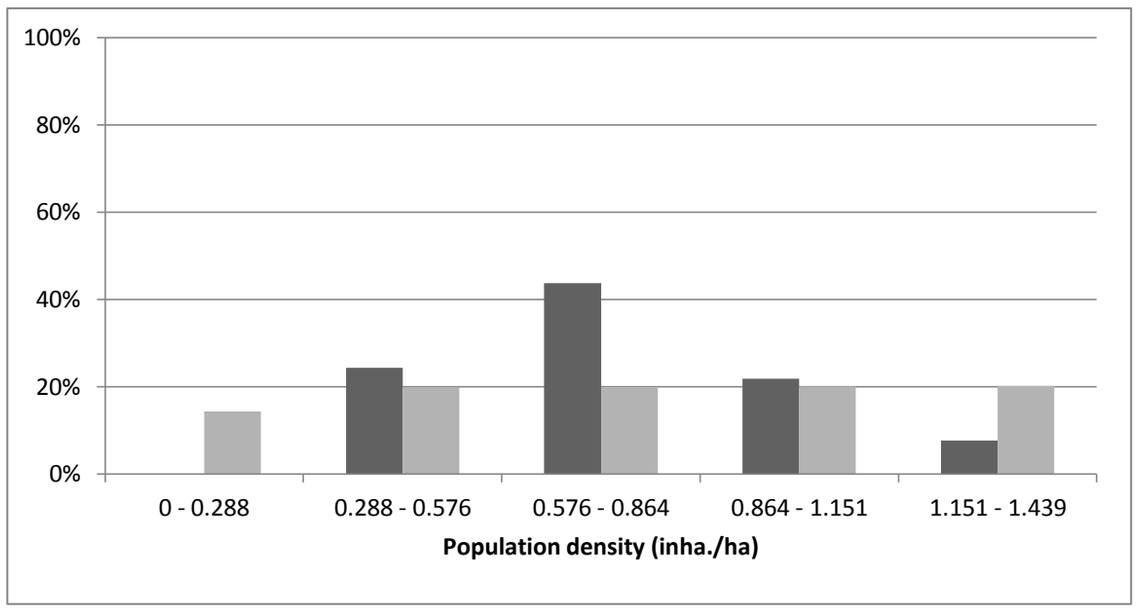
100%
80%
60%
40%
20%
0%
0 - 0.288
0.288 - 0.576
0.576 - 0.864
0.864 - 1.151
1.151 - 1.439
Population density (inha./ha)

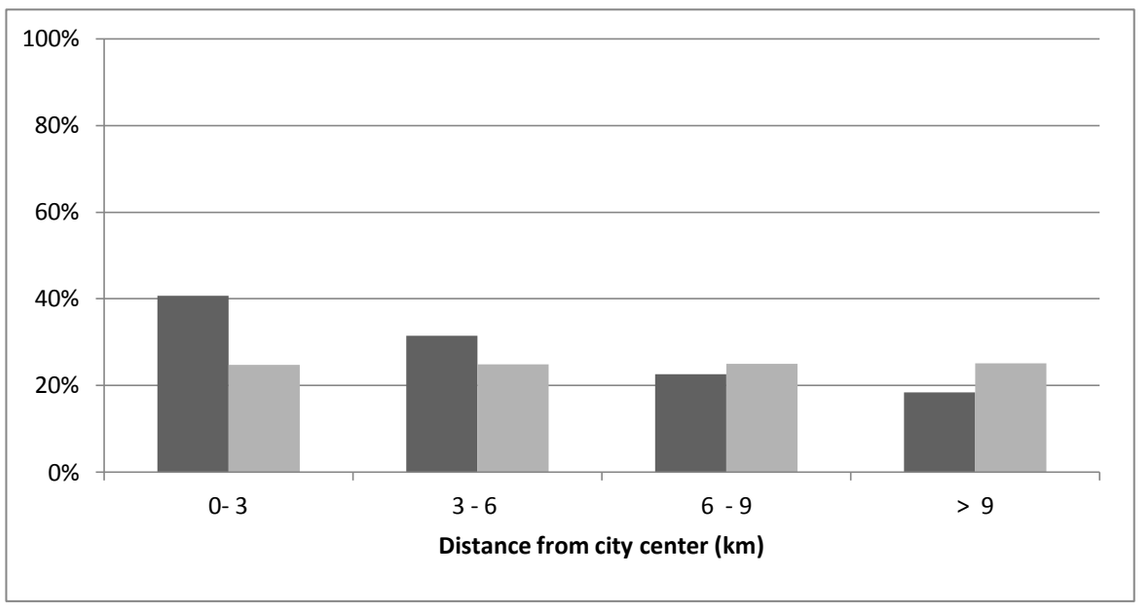
100%
80%
60%
40%
20%
0%
0- 3
3 - 6
6 - 9
> 9
Distance from city center (km)

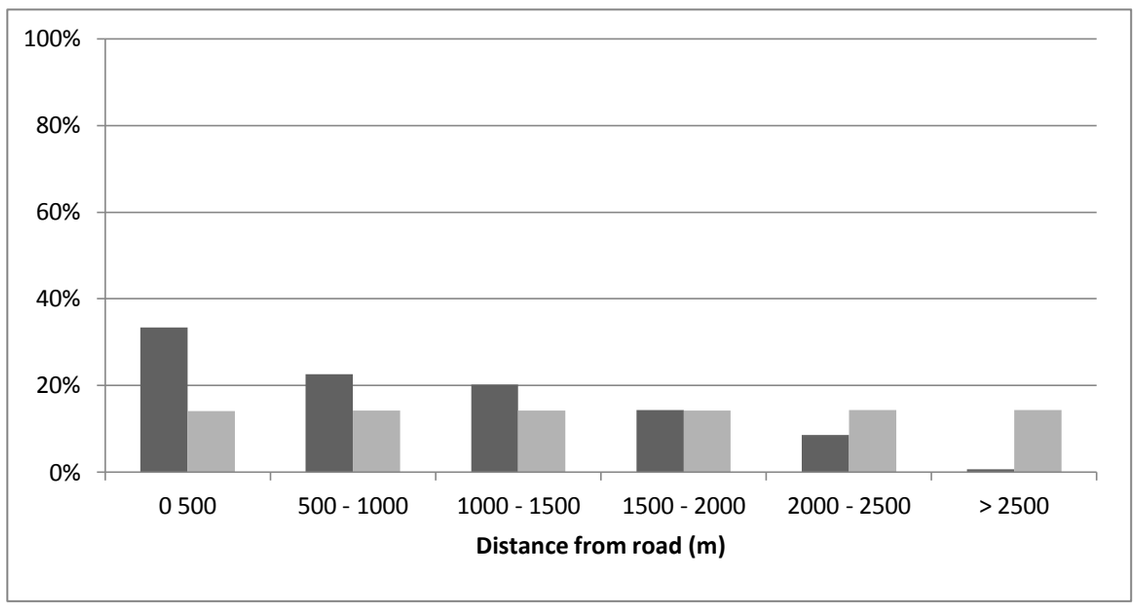
100%
80%
60%
40%
20%
0%
0 500
500 - 1000
1000 - 1500
1500 - 2000
2000 - 2500
> 2500
Distance from road (m)

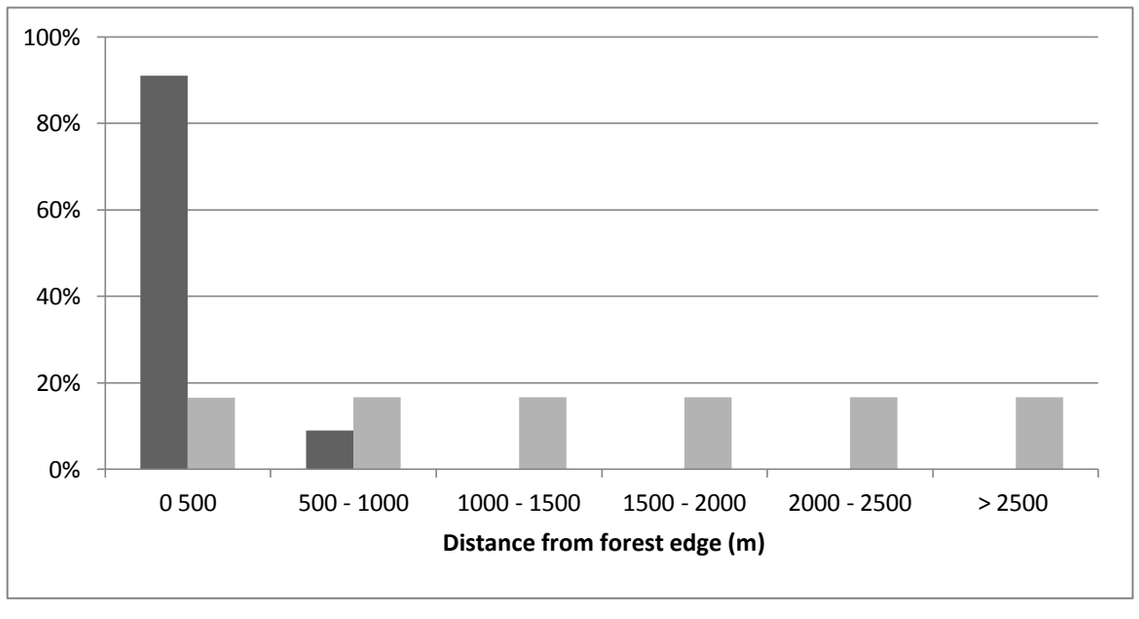
100%
80%
60%
40%
20%
0%
0 500
500 - 1000
1000 - 1500
1500 - 2000
2000 - 2500
> 2500
Distance from forest edge (m)

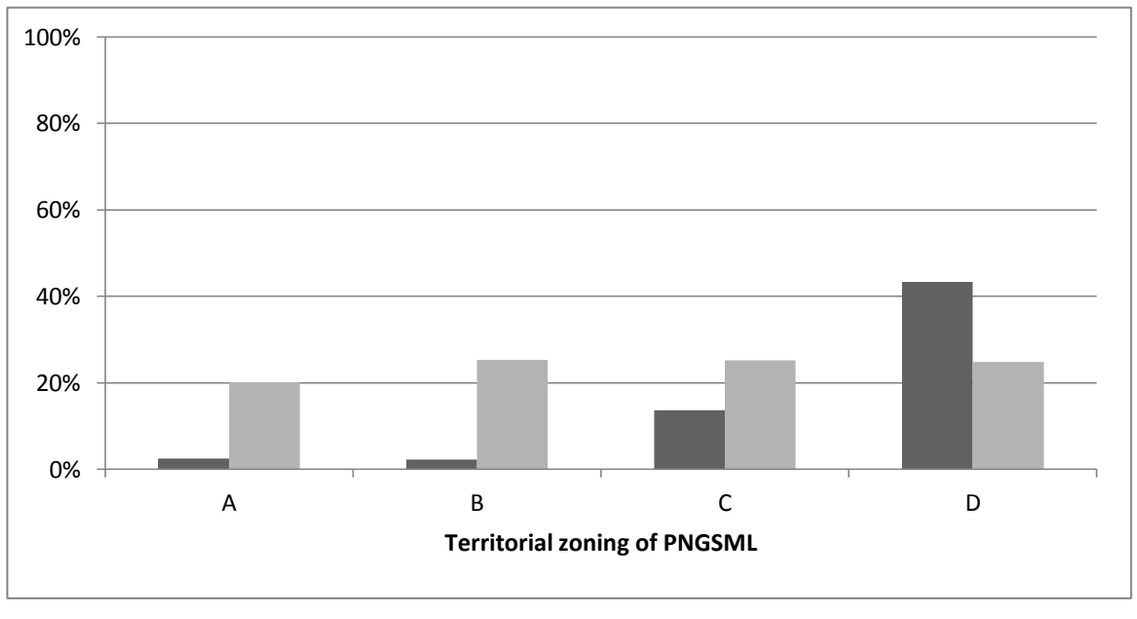
100%
80%
60%
40%
20%
0%
A
B
C
D
Territorial zoning of PNGSML